





### Legend

-  Tier 1 (29,909 Ac)
-  Tier 2 (32,462 Ac)
-  Tier 3 (61,558 Ac)
-  Tier 4 (170,690 Ac)


**NOTES:**

1. Newburg-Clifton-Aqualand Sub Area Plan will provide recommendations for Sewer Service Area. (To be a TDR receiving area.)
2. Reconcile the Comprehensive Plan Land Use Map designations with the Tier Map.


SEE NOTE 1

## Sustainable Growth & Agricultural Preservation Act Tier Area Designations

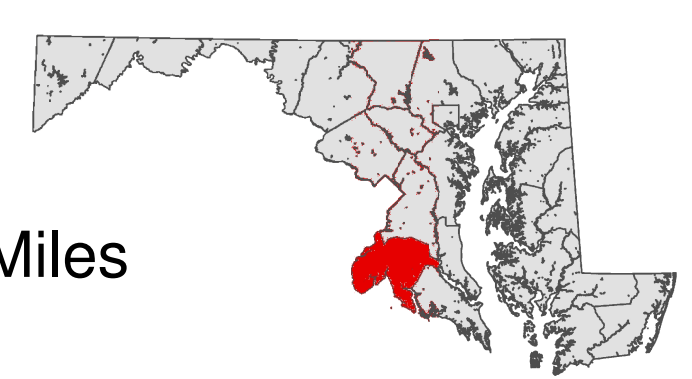
CHARLES COUNTY, MARYLAND




SCALE



0 2 4 Miles





Prepared By The Charles County Department  
of Planning and Growth Management

**MARCH 11, 2014**